

Tournament Field Directions and Maps

WCUSC THORNBURY SOCCER PARK (Fields #1-8)

(For Mapquest, use 1200 S Westtown Road / West Chester, PA 19382)

From the North (King of Prussia):

Take Route 202 South to the West Chester exit for Westtown Road. At the traffic light at Westtown Road, make left. Travel approx. 3.2 miles past Route 926 / Street Road. After crossing Route 926, make a right into Thornbury Soccer Park - 1200 S Westtown Road.

From the South (Wilmington, DE):

Take Route 202 North toward Route 1. After crossing Route 1, proceed approximately 3.1 miles north on Route 202 and make a right onto Route 926 East. Proceed approximately 2.2 miles East on Route 926. Make a right onto Westtown Road (prior to the Concept School) and the Thornbury Soccer Park is the first driveway on the right - 1200 S Westtown Road.

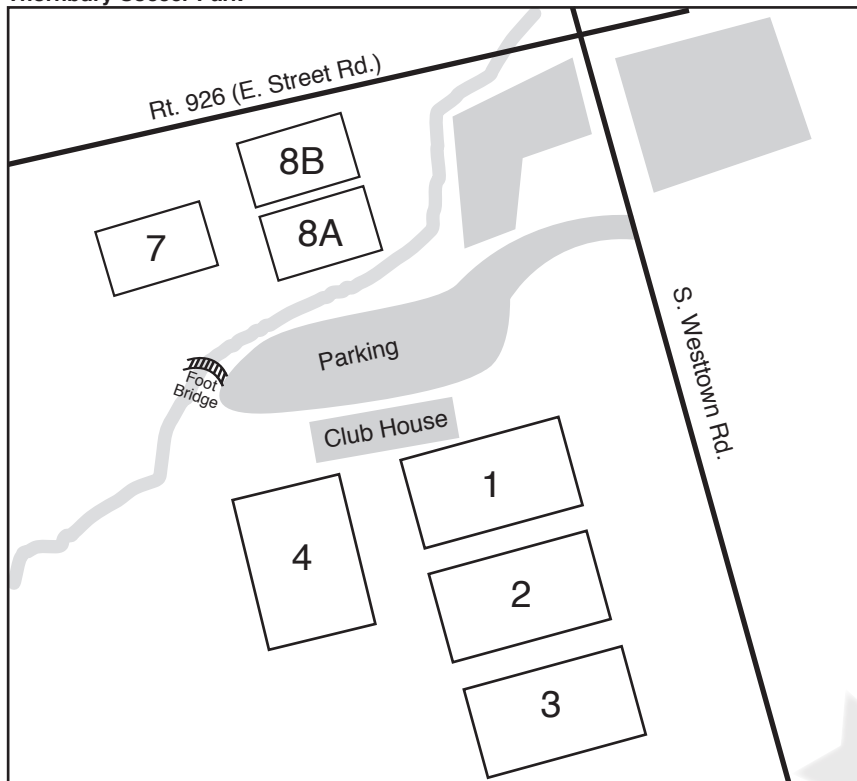
From the East (Newtown Square):

Take Route 3 West to Route 926 and turn left onto Route 926 (Street Road). Proceed approximately 3.5 miles West on Route 926. Make a left onto Westtown Road (at traffic light). Thornbury Soccer Park is the first driveway on your right - 1200 S Westtown Road.

From the West (Lancaster/York/Harrisburg):

Take Route 30 East to Route 100 and turn right onto Route 100 South, or take PA Turnpike East to the Downingtown Exit (Exit 312) onto Route 100 South. Follow Route 100 South and merge onto Route 202 South (approximately 2.9 miles past Route 30 intersection). Take Route 202 South to the West Chester exit for Westtown Road. At the traffic light at Westtown Road, make left. Travel approx. 3.2 miles past Route 926 / Street Road. After crossing Route 926, make a right into Thornbury Soccer Park - 1200 S Westtown Road.

Thornbury Soccer Park



Tournament Field Directions and Maps

WCUSC DELACY SOCCER COMPLEX (Fields #9-13)

(For Mapquest, use 500 S Creek Road, West Chester, PA 19382)

From the North (King of Prussia):

Take Route 202 South to West Chester. At the Matlack Street exit (Kelly's Sports is on your right) take a right onto Matlack Street. Take a left at the first stop sign (0.6 miles) onto Rosedale Avenue. Proceed 1 mile on Rosedale Avenue to the end. Turn left onto Routes 52. Proceed 2.2 miles and turn right onto S. Creek Road (just past "The Moors" subdivision on the right). The field entrance is 0.2 miles on the left – 500 S Creek Road.

From the South (Wilmington, DE):

Take Route 202 North toward Route 1. After crossing Route 1, proceed approximately 3.1 miles north on Route 202 and make a left onto Route 926 East. Proceed West on Route 926 to the second light (Birmingham Road) and make a right on Birmingham Road. At the first light on Birmingham Road, make a left onto Route 52 (Lenape Road). Proceed approximately 1 mile on Route 52 and turn right onto S. Creek Road (just past "The Moors" subdivision on the right). The field entrance is 2/10 of a mile on your left – 500 S Creek Road.

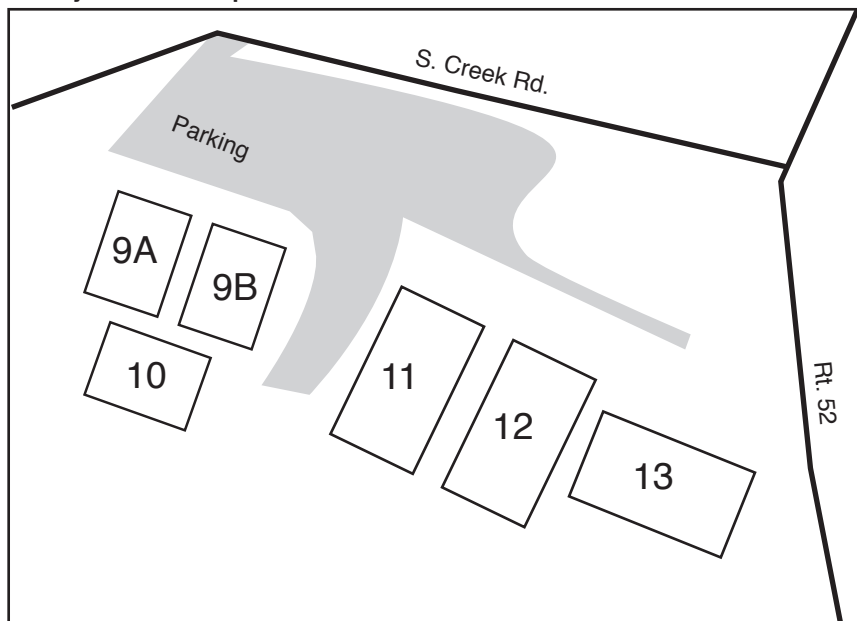
From the East (Newtown Square):

Take Route 3 West to Route 926 and turn left onto Route 926 (Street Road). Proceed approximately 7.0 miles on Route 926 and turn right onto Birmingham Road (at traffic light at 926 and Birmingham Road). At the first light on Birmingham Road, make a left onto Route 52 (Lenape Road). Proceed approximately 1 mile on Route 52 and turn right onto S. Creek Road (just past "The Moors" subdivision on the right). The field entrance is 2/10 of a mile on your left – 500 S Creek Road.

From the West (Lancaster/York/Harrisburg):

Take Route 30 East to Route 100 and turn right onto Route 100 South, or take PA Turnpike East to the Downingtown Exit (Exit 312) onto Route 100 South. Follow Route 100 South and merge onto Route 202 South (approximately 2.9 miles past Route 30 intersection). Take Route 202 South to West Chester. At the Matlack Street exit (Kelly's Sports is on your right) take a right onto Matlack Street. Take a left at the first stop sign (0.6 miles) onto Rosedale Avenue. Proceed 1 mile on Rosedale Avenue to the end. Turn left onto Route 52. Proceed 2.2 miles and turn right onto S. Creek Road (just past "The Moors" subdivision on the right). The field entrance is 0.2 miles on the left – 500 S Creek Road.

Delacy Soccer Complex fields



Tournament Field Directions and Maps

WEST CHESTER AREA SPORTS ASSOCIATION COMPLEX (Field #20A&B)

(For Mapquest, use 601 Westtown Road, West Chester PA 19382)

From the North (King of Prussia):

Take Route 202 South to the Westtown Road Exit (first Exit after Route 3). Make a right onto Westtown Road. The entrance to the field is the first driveway on the right - 601 Westtown Road.

From the South (Wilmington, DE):

Take Route 202 North to the Westtown Road Exit (first Exit after Matlack Street). Make a left onto Westtown Road. The entrance to the field is the first driveway on the right - 601 Westtown Road.

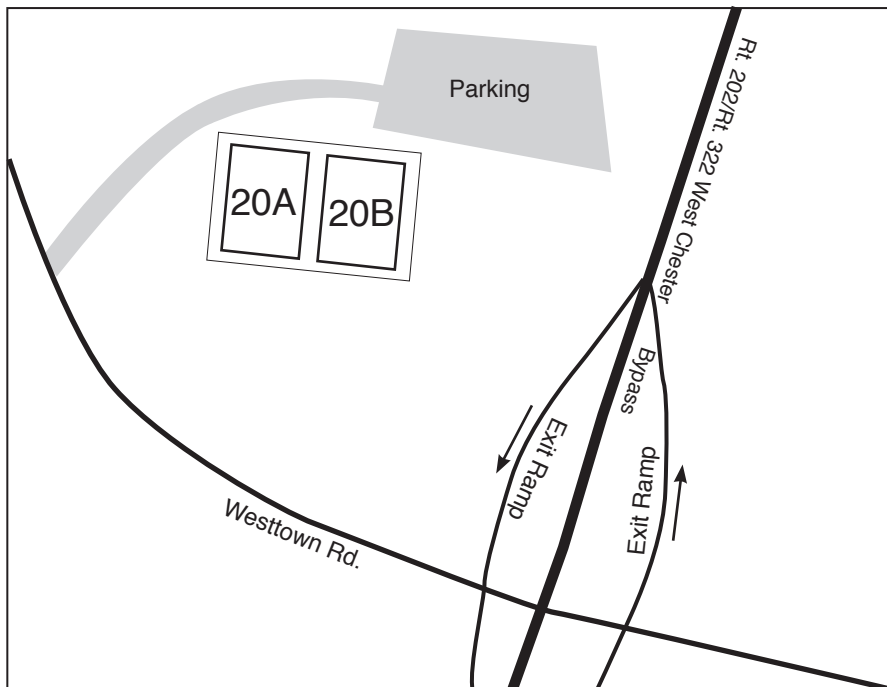
From the East (Newtown Square):

Take Route 3 West to Route 202 and turn left onto Route 202 South. Proceed approximately 0.5 miles on Route 202 South to Westtown Road Exit (first exit). Make a right onto Westtown Road. The entrance to the field is the first driveway on the right - 601 Westtown Road.

From the West (Lancaster/York/Harrisburg):

Take Route 30 East to Route 100 and turn right onto Route 100 South, or take PA Turnpike East to the Downingtown Exit (Exit 312) onto Route 100 South. Follow Route 100 South and merge onto Route 202 South (approximately 2.9 miles past Route 30 intersection). Take Route 202 South to the Westtown Road Exit (first Exit after Route 3). Make a right onto Westtown Road. The entrance to the field is the first driveway on the right - 601 Westtown Road.

West Chester Area Sports Association Complex



Tournament Field Directions and Maps

WESTTOWN SCHOOL (Fields #14-19)

(For Mapquest, use Westtown Road and Oak Lane, West Chester)

From the North (King of Prussia):

Take Route 202 South to the West Chester exit for Westtown Road. At the traffic light at Westtown Road, make left. Travel approx. 2.5 miles and turn left onto Oak Lane (after the main entrance to the Westtown School).

From the South (Wilmington, DE):

Take Route 202 North toward Route 1. After crossing Route 1, proceed approximately 3.1 miles north on Route 202 and make a right onto Route 926 East. Proceed approximately 2.2 miles East on Route 926. Make a left onto Westtown Road (prior to the Concept School). At the first intersection, proceed straight onto Oak Lane.

From the East (Newtown Square):

Take Route 3 West to Route 926 and turn left onto Route 926 (Street Road). Proceed approximately 3.5 miles West on Route 926. Make a right onto Westtown Road (at traffic light). At the first intersection, proceed straight onto Oak Lane.

From the West (Lancaster/York/Harrisburg):

Take Route 30 East to Route 100 and turn right onto Route 100 South, or take PA Turnpike East to the Downingtown Exit (Exit 312) onto Route 100 South. Follow Route 100 South and merge onto Route 202 South (approximately 2.9 miles past Route 30 intersection). Take Route 202 South to the West Chester exit for Westtown Road. At the traffic light at Westtown Road, make left. Travel approx. 2.5 miles and turn left onto Oak Lane (after the main entrance to the Westtown School).

Westtown School fields

